





LEGEND

	PROPOSED CONTOURS (1.0m INTERVAL)
	BOUNDARY
	COVENANT BOUNDARY
	PRECINCT BOUNDARY

REVISION DETAILS		BY	DATE
A	ISSUED FOR CONSTRUCTION	NC	16/09/19
1	DESIGN SURFACE REV 12	NC	04/05/22

SURVEYED	WOODS	ARRAN DRIVE OREWA AUCKLAND
DESIGNED	NC	
DRAWN	NC	
CHECKED	RV	
APPROVED		



N



**MILLWATER - PRECINCT 6
OREWA WEST**

**BULK EARTHWORKS AND
GEOTECHNICAL REMEDIATION
PROPOSED CONTOURS PLAN**

STATUS	ISSUED FOR INFORMATION	REV
SCALE	1:2500 @ A3	1
COUNCIL	AUCKLAND COUNCIL	
DWG NO	37600-03-101-EW	



C:\2DS\ENERGY\DATA\WP-PEN-APP-01\37600 - PRECINCT 6_328\CAD\ENG\37600-03-100-EW_CONTOURS.DWG, 2022-May-04 11:48, PRINT AS PDF, FLAT.PC3, nick